

AECOM

PROJECT
NET ZERO TEESIDE PROJECT

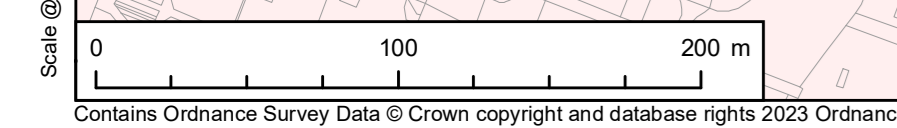


APPLICANTS
NZT POWER LTD. AND NZNS STORAGE LTD.

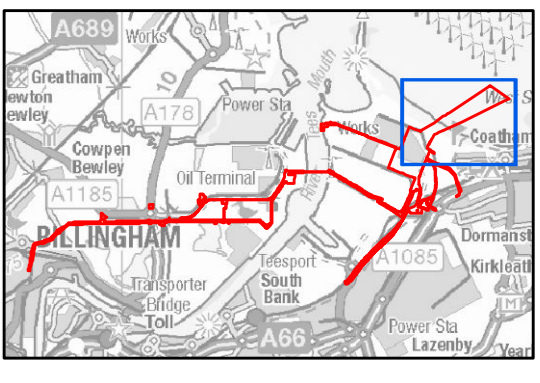
KEY

Order Limits (Site Boundary)

Scale @ 1:12,500
Project Management: Julia, R., Designer: C. Chubb, C. Approved: C.
Contains Ordnance Survey Data © Crown copyright and database rights 2023 Ordnance Survey 0100031613.

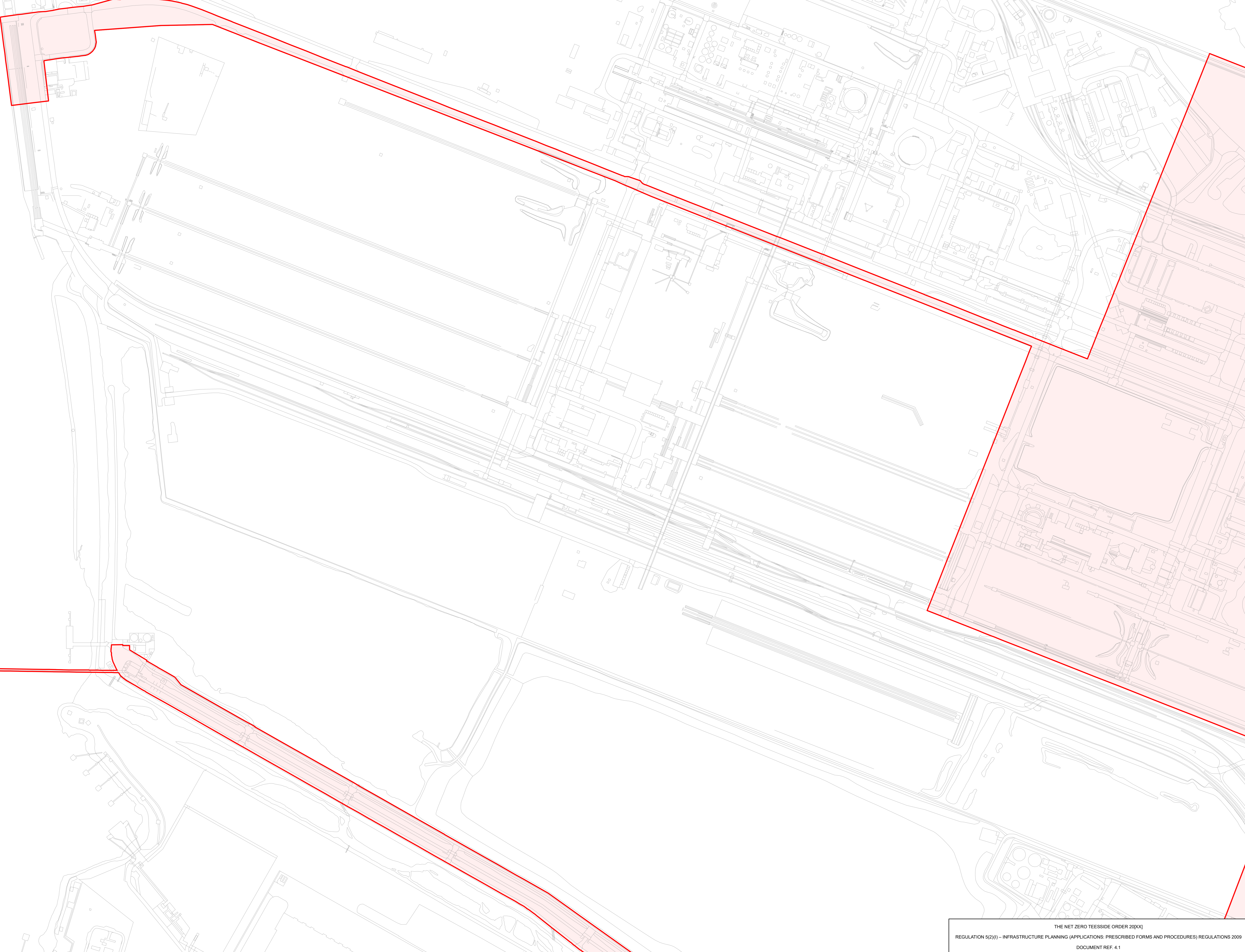


THE NET ZERO TEESIDE ORDER 20[XX]
REGULATION 5(2)(j) – INFRASTRUCTURE PLANNING (APPLICATIONS: PRESCRIBED FORMS AND PROCEDURES) REGULATIONS 2009
DOCUMENT REF. 4.1




TITLE
SITE LOCATION PLAN
DOCUMENT REF. 4.1

REFERENCE
NET_AMR23_DCO_4.1_v5
SHEET NUMBER
1 of 7
DATE
MARCH 2023




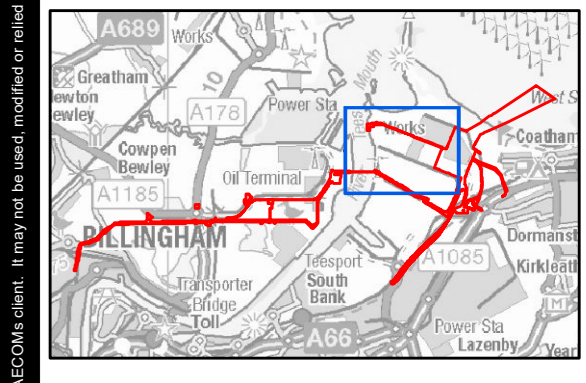
AECOM

PROJECT
NET ZERO TEESIDE PROJECT

 Net Zero Teesside

APPLICANTS
NZT POWER LTD. AND NZNS STORAGE LTD.

KEY
 Order Limits (Site Boundary)



TITLE
SITE LOCATION PLAN
DOCUMENT REF. 4.1

REFERENCE
NET_AMR23_DCO_4.1_v5

SHEET NUMBER
2 of 7

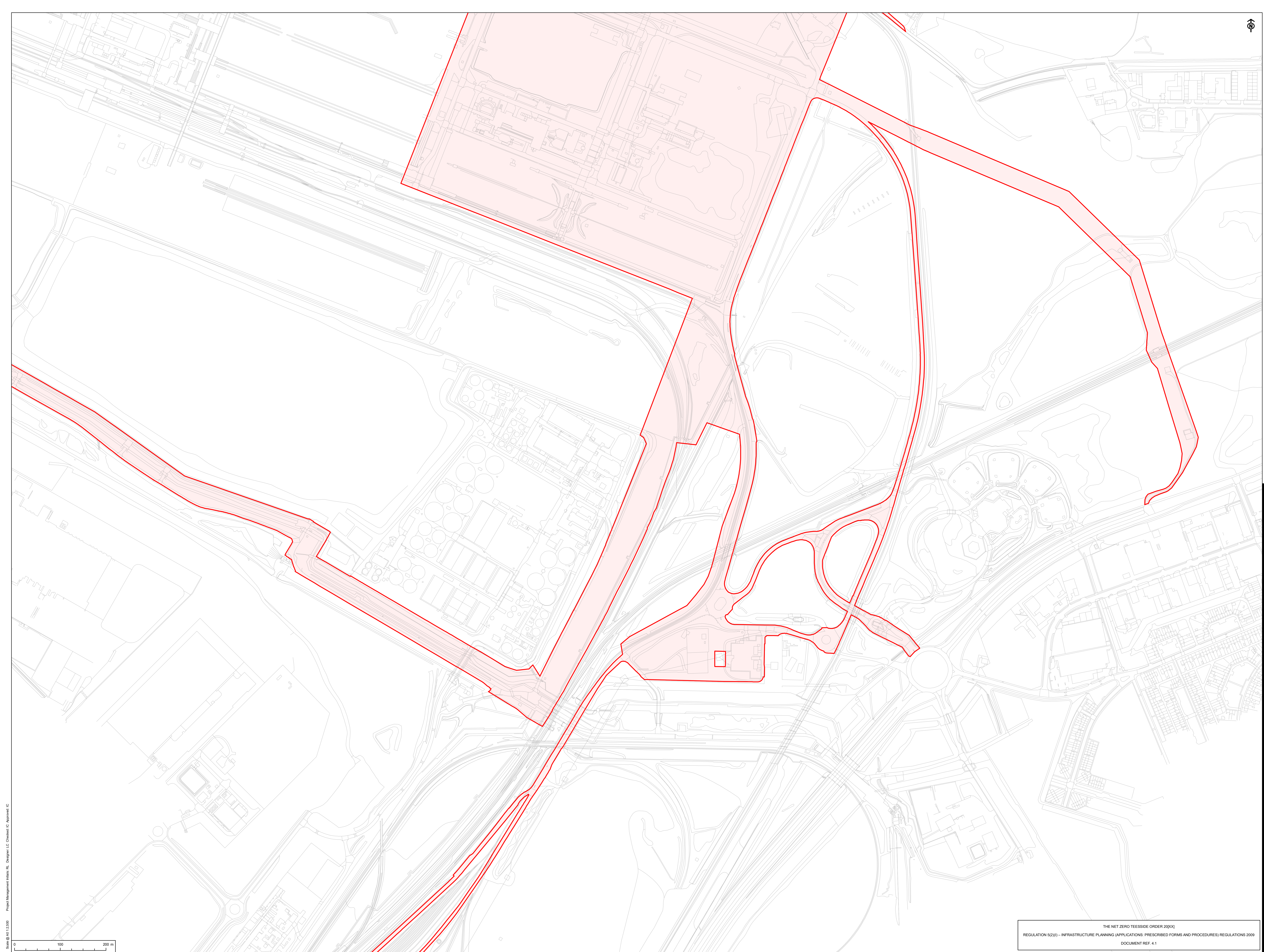
DATE
MARCH 2023

THE NET ZERO TEESIDE ORDER 20(XX)
REGULATION 52(1) – INFRASTRUCTURE PLANNING (APPLICATIONS: PRESCRIBED FORMS AND PROCEDURES) REGULATIONS 2009
DOCUMENT REF. 4.1

Scale @ 1:2,200
0 100 200 m

Project Management: Julia, R., Designer: C. Chubb, C. Approved: C.

Contains Ordnance Survey Data © Crown copyright and database rights 2023 Ordnance Survey 0100031613.



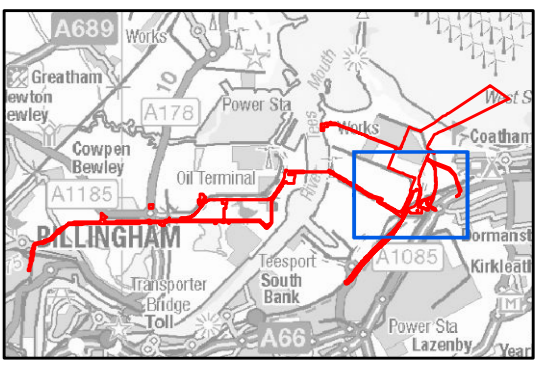
AECOM

PROJECT
NET ZERO TEESIDE PROJECT

Net Zero
Teesside

APPLICANTS
NZT POWER LTD. AND NZNS STORAGE LTD.

KEY
Order Limits (Site)



THE NET ZERO TEESIDE ORDER 20(XX)

REGULATION 52(1) – INFRASTRUCTURE PLANNING (APPLICATIONS: PRESCRIBED FORMS AND PROCEDURES) REGULATIONS 2009

DOCUMENT REF. 4.1

TITLE
SITE LOCATION PLAN
DOCUMENT REF. 4.1

REFERENCE
NZT_AMR23_DCO_4.1_v5

SHEET NUMBER
3 of 7

DATE
MARCH 2023

Scale @ 1:12,500

0 100 200 m

Contains Ordnance Survey Data © Crown copyright and database rights 2023 Ordnance Survey 0100031613.



AECOM

PROJECT
NET ZERO TEESIDE PROJECT



APPLICANTS
NZT POWER LTD. AND NZNS STORAGE LTD.

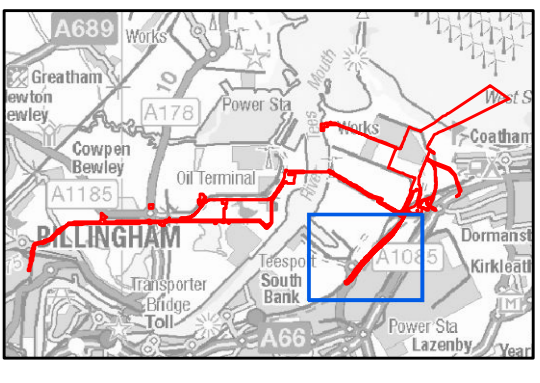
KEY

Order Limits (Site Boundary)

Scale @ 1:2,200
Project Management: Ian Hill, RL, Designer: LC Chadwick, C. Approved: LC

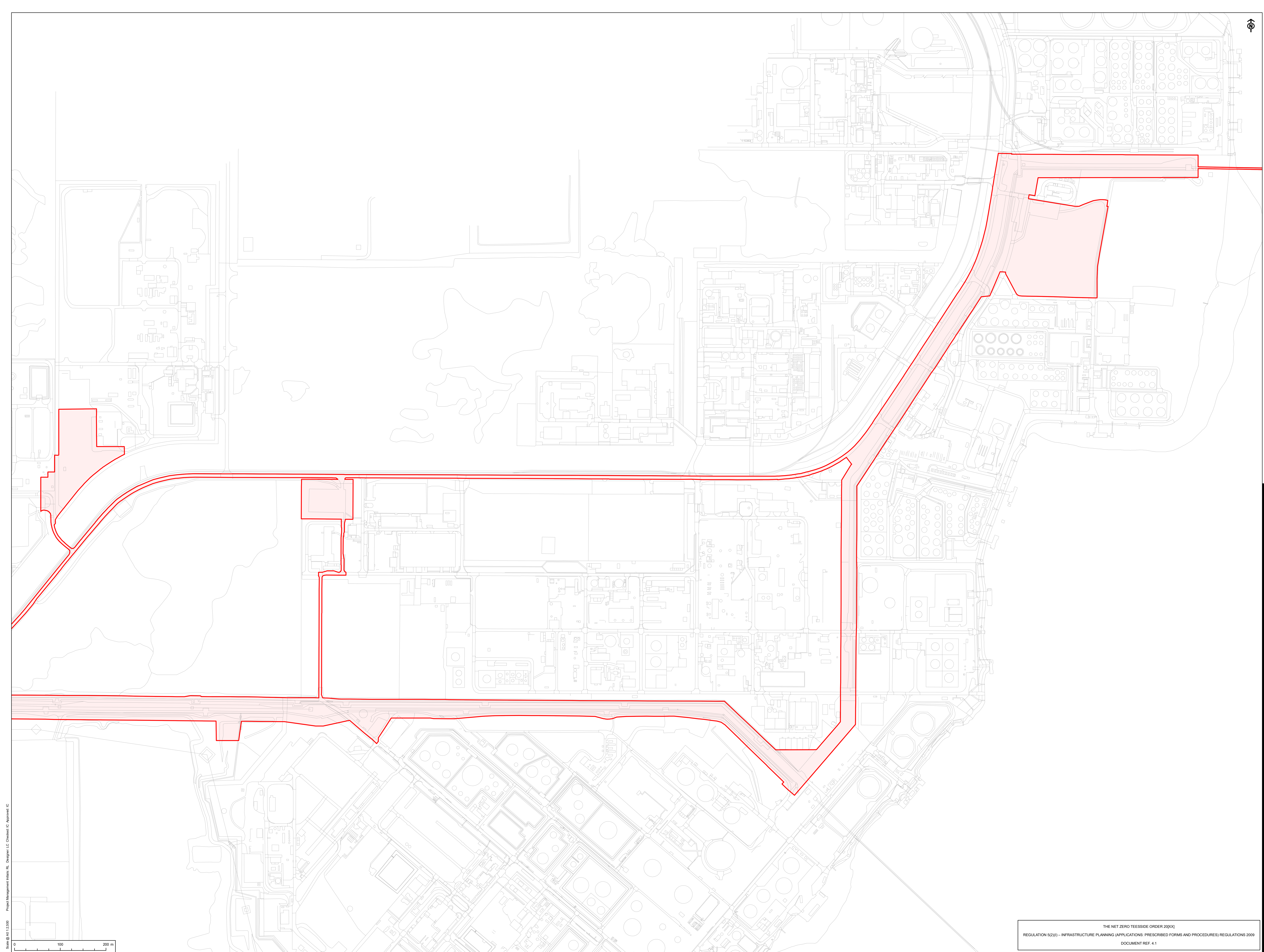
0 100 200 m
Contains Ordnance Survey Data © Crown copyright and database rights 2023 Ordnance Survey 0100001673.

THE NET ZERO TEESIDE ORDER 20(XX)
REGULATION 52(1) – INFRASTRUCTURE PLANNING (APPLICATIONS: PRESCRIBED FORMS AND PROCEDURES) REGULATIONS 2009
DOCUMENT REF. 4.1
SHEET NUMBER
DATE
MARCH 2023



TITLE
SITE LOCATION PLAN
DOCUMENT REF. 4.1

REFERENCE
NET_AMR23_DCO_4.1_v5
SHEET NUMBER
DATE
MARCH 2023



AECOM

PROJECT
NET ZERO TEESIDE PROJECT

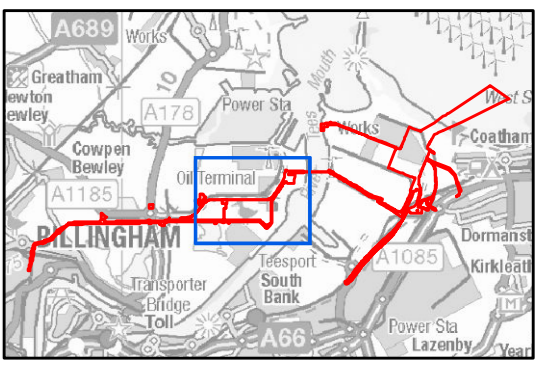
Net Zero Teeside

APPLICANTS
NZT POWER LTD. AND NZNS STORAGE LTD.

KEY
 Order Limits (Site Boundary)

Scale @ 1:1250
0 100 200 m
Contains Ordnance Survey Data © Crown copyright and database rights 2023 Ordnance Survey 0100001613.

THE NET ZERO TEESIDE ORDER 20(XX)
REGULATION 5(2)(i) – INFRASTRUCTURE PLANNING (APPLICATIONS: PRESCRIBED FORMS AND PROCEDURES) REGULATIONS 2009
DOCUMENT REF. 4.1

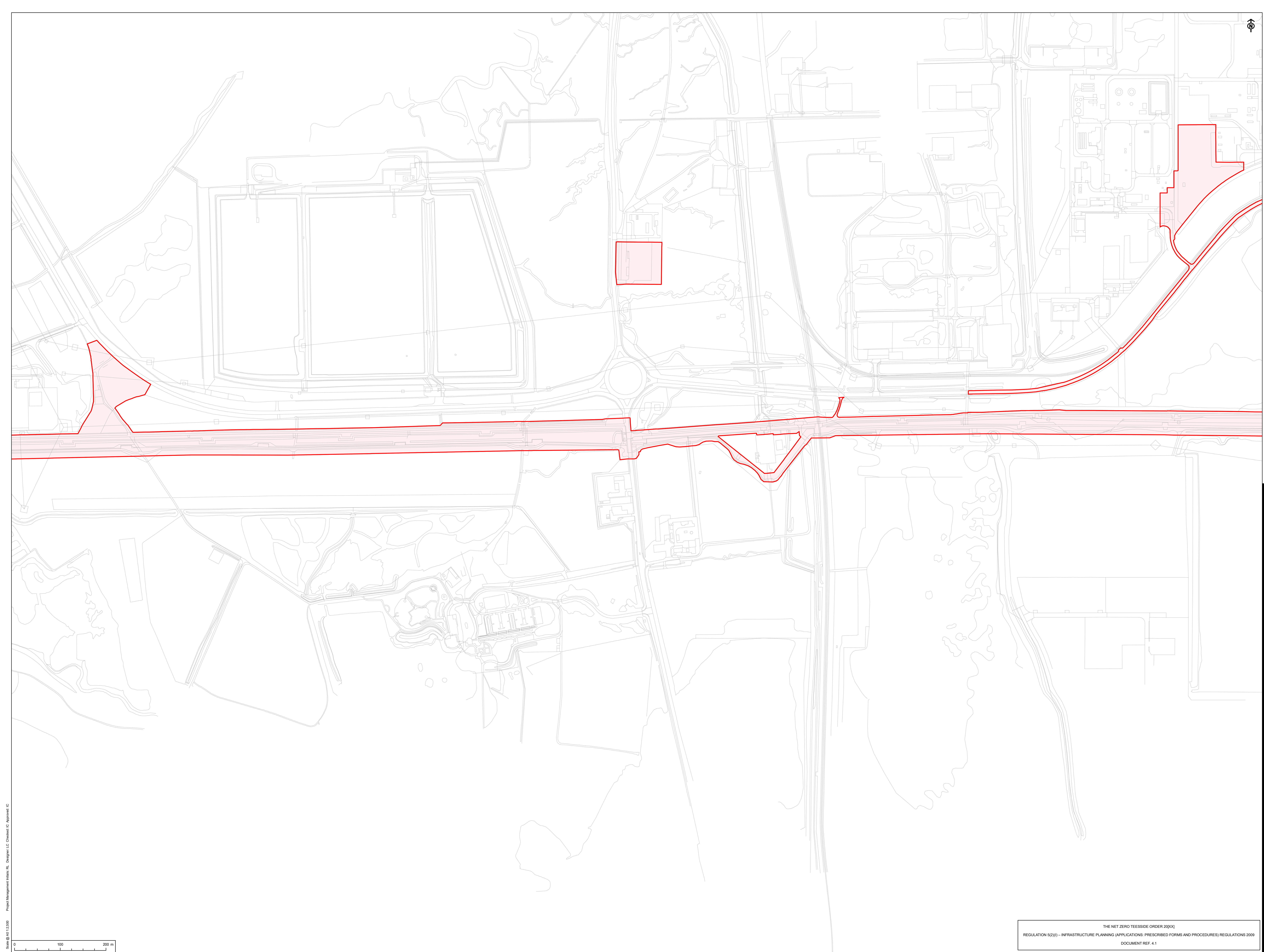


TITLE
SITE LOCATION PLAN
DOCUMENT REF. 4.1

REFERENCE
NZT_AMR23_DCO_4.1_v5

SHEET NUMBER
5 of 7

DATE
MARCH 2023



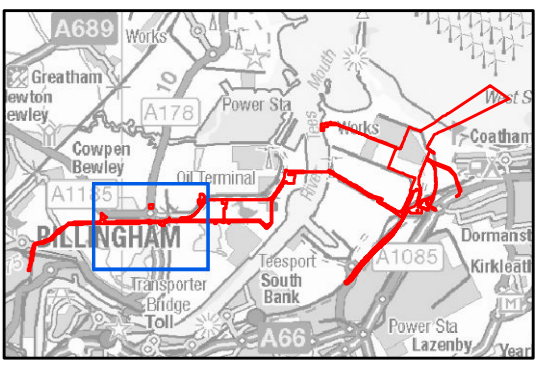
AECOM

PROJECT
NET ZERO TEESIDE PROJECT

Net Zero Teeside

APPLICANTS
NZT POWER LTD. AND NZNS STORAGE LTD.

KEY
 Order Limits (Site)



THE NET ZERO TEESIDE ORDER 20(XX)

REGULATION 52(1) – INFRASTRUCTURE PLANNING (APPLICATIONS: PRESCRIBED FORMS AND PROCEDURES) REGULATIONS 2009

DOCUMENT REF. 4.1

TITLE
SITE LOCATION PLAN
DOCUMENT REF. 4.1

REFERENCE
NZT_AMR23_DCO_4.1_v5

SHEET NUMBER
6 of 7

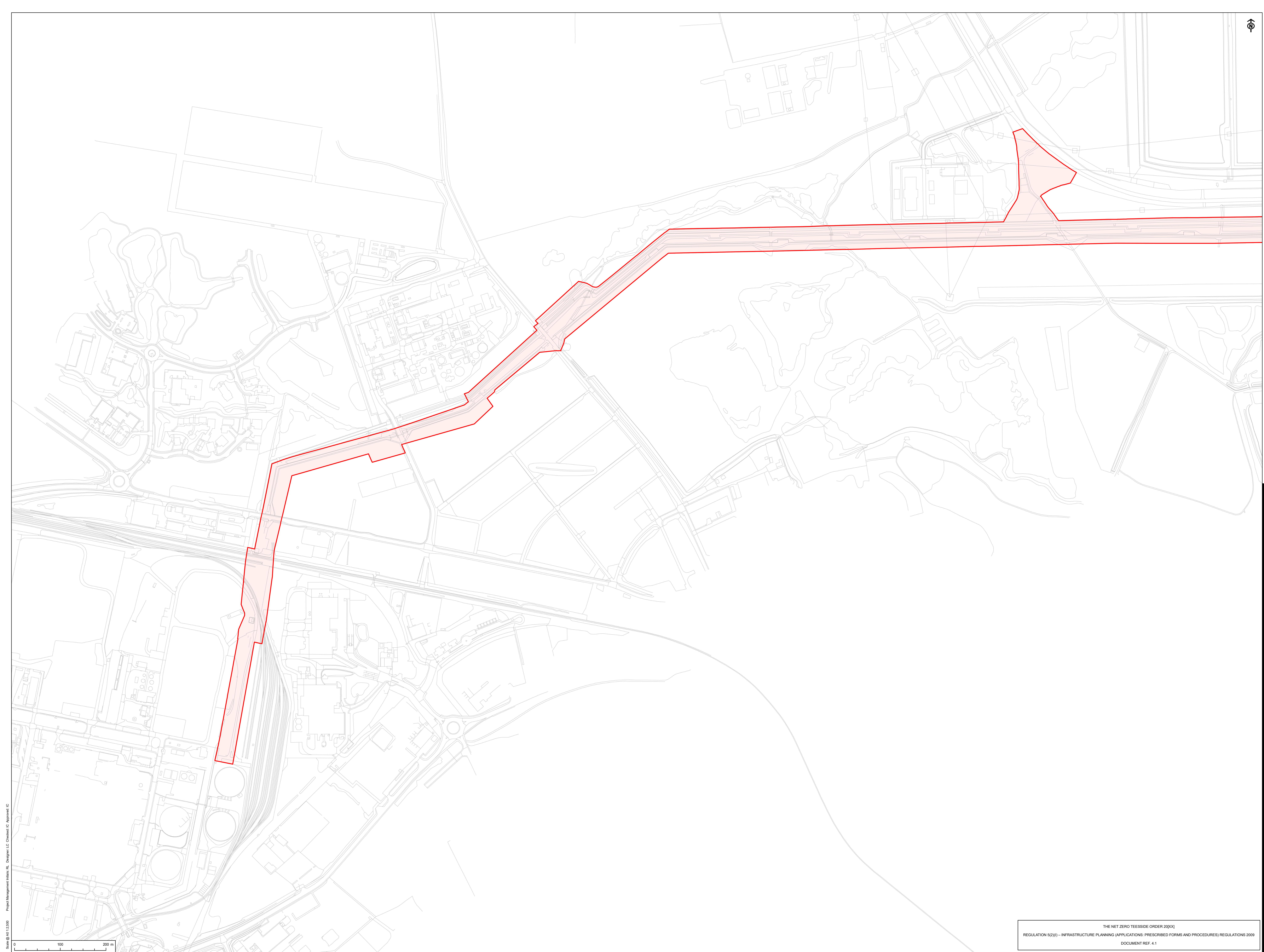
DATE
MARCH 2023

Scale @ 1:1250

0 100 200 m

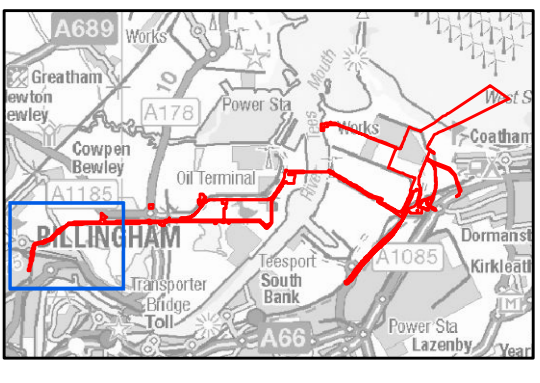
Project Management: Julia, R., Designer: C. Chubb, C. Approved: C.

Contains Ordnance Survey Data © Crown copyright and database rights 2023 Ordnance Survey 0100031613.



AECOM
 PROJECT
 NET ZERO TEESIDE PROJECT

 APPLICANTS
 NZT POWER LTD. AND NZNS STORAGE LTD.
 KEY
 Order Limits (Site Boundary)



THE NET ZERO TEESIDE ORDER 20(XX)
 REGULATION 52(1) – INFRASTRUCTURE PLANNING (APPLICATIONS: PRESCRIBED FORMS AND PROCEDURES) REGULATIONS 2009
 DOCUMENT REF. 4.1
 SHEET NUMBER
 DATE
 MARCH 2023

Scale @ 1:12,500
 Project Management: Ian Hill, RL, Designer: CC Chevalier © Approved: CC
 Contains Ordnance Survey Data © Crown copyright and database rights 2023 Ordnance Survey 0100031613.